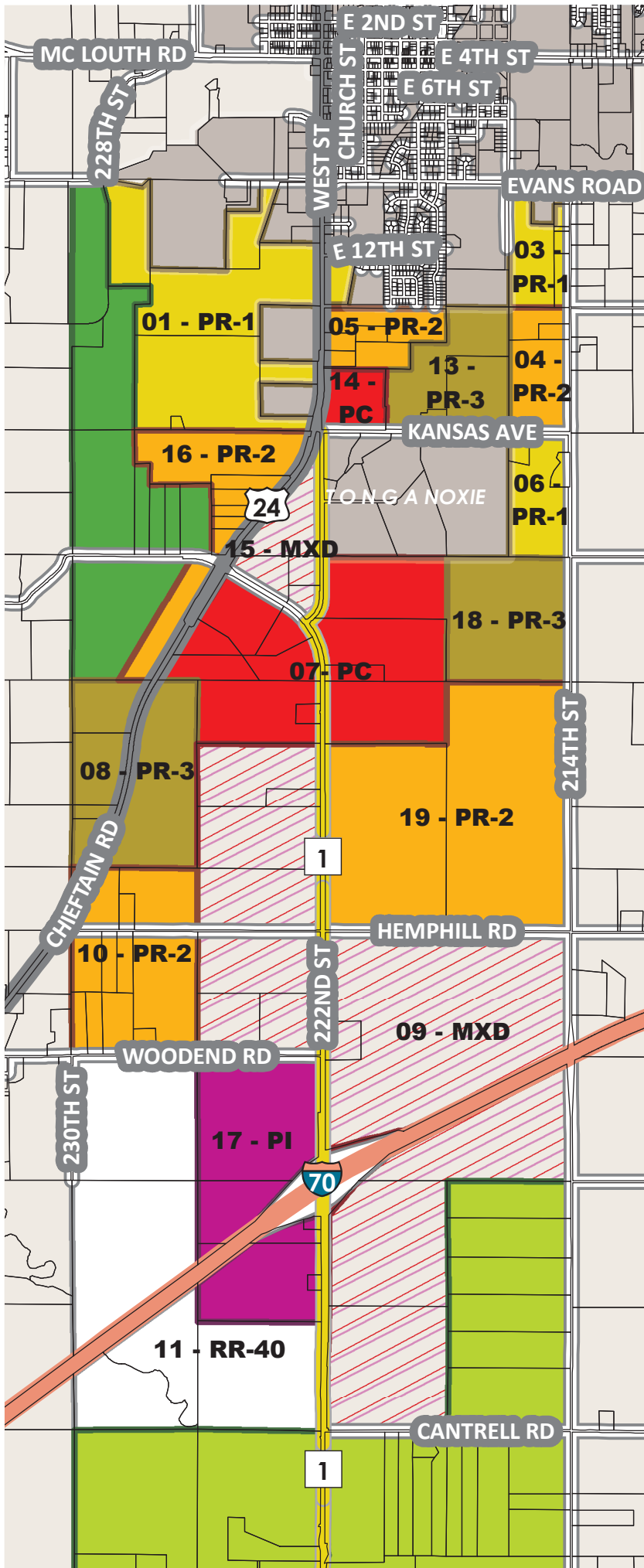

















LEAVENWORTH COUNTY ROAD 1 REZONING



-  Parcel
-  Interstate 70
-  US Route 24-40
-  State Route 32
-  County Road 1
-  Road

FUTURE ZONING

-  Planned Low Density Residential (PR-1)
-  Planned Medium Density Residential (PR-2)
-  Planned High Density Residential (PR-3)
-  Planned Commercial (PC)
-  Planned Mixed Use (MXD)
-  Planned Industrial (PI)
-  Rural Residential-2.5
-  Rural Residential-5
-  Rural Residential-40

